

RESOLUTION 2023-0605

A RESOLUTION TO TEMPORARILY CLOSED ROADS
BY WARREN COUNTY COMMISSIONERS
PURSUANT TO IC 8-20-8-1

WHEREAS, Indiana Code 8-20-8-1 authorizes the Board of County Commissioners to extend the temporary closing of roads for a period of not more than two (2) years, which may be extended for additional two (2) year periods; and

WHEREAS, the following roads have been temporarily closed and the Board of County Commissioners desires to extend the temporary closure for an additional two (2) years, from June 5, 2023 to June 4, 2025.

NOW THEREFORE, the following Warren County Roads are hereby temporarily closed from June 5, 2023 to June 4, 2025, or until further order of the Board of Commissioners of Warren County:

A. KENT TOWNSHIP

1. Co. Rd. 775, from Co. Rd. 950S, North to 0.32 miles South of Co. Rd. 850S.
2. Co. Rd. 775W, from 0.86 miles South of Co. Rd. 600S, South to Co. Rd. 850S.
3. Co. Rd. 750S, from State Line Road, East to the East side of the Norfolk-Southern Railroad.
4. Co. Rd. 8755, from Co. Rd. 850S (by Brown's Hill), West to Co. Rd. 750W.

B. LIBERTY TOWNSHIP

5. Johnson Bridge Road, from approx. 4100' east of Potholes Road to approx. 650' west of Moores Hill Road
6. Rocky Ford Road, from 0.70 miles South of Co. Rd. 450N, South to 0.73 miles North of Co. Rd. 300N.
7. Co. Rd. 250E, from County Road 400N, North to Co. Rd. 500N.
8. Co. Rd. 125N, from Co. Rd. 125E, Easterly to junction with temporarily closed Co. Rd. 175E (#10 below), then continue East to Co. Rd. 200E.
9. Co. Rd. 175E, from 0.25 miles East of Co. Rd. 125E, North to junction with temporarily closed Co. Rd. 125N (#9 above) which is about 0.25 miles West of Co. Rd. 200E.

C. MOUND TOWNSHIP

10. Co. Rd. 950S, from 0.68 miles East of Co. Rd. 800W, East to Co. Rd. 700W.

D. PINE TOWNSHIP

11. Co. Rd. 550N, from 1.08 miles East of Old US 41, East to Rocky Ford Road.
12. Co. Rd. 200E, from Co. Rd. 1000N, North to Benton County Line.
13. Co. Rd. 150E, from 0.67 miles North of Co. Rd. 650N, North to the Boulevard.

E. STEUBEN TOWNSHIP

14. Co. Rd. 650S, from 0.30 miles East of Co. Rd. 500W, Northerly to Co. Rd. 525S.
15. Co. Rd. 550W, from Co. Rd. 450S, North to Co. Rd. 350S.


F. WARREN TOWNSHIP

16. Co. Rd. 300N, from Independence-Pine Village Road, East 0.41 miles.
17. Co. Rd. 450N, from Co. Rd. 600E, West to Co. Rd. 400E.
18. Co. Rd. 550E, from Co. Rd. 200N, South to intersection with Co. Rd. 500E about 0.48 miles North of Independence Road.
19. Co. Rd. 750E, from a place on Liberty Street that is 0.68 miles North of Independence Road, North to Co. Rd. 350N.
20. Co. Rd. 300N, from 0.30 miles East of Co. Rd. 950E, East to Independence Rd.

21. Co. Rd. 375N, from 0.86 miles East of Co. Rd. 950E, East to 0.17 miles West of Co. Rd. 1100E.
 22. Co. Rd. 435E (in Winthrop) from 0.14 miles North of 375N, North about 0.56 miles to junction with extended Co. Rd. 450N (#18 above).
 23. Co. Rd. 1000E, from 0.60 miles North of Independence Road, North to 0.25 miles South of Co. Rd. 375N.
- G. WASHINGTON TOWNSHIP
24. Co. Rd. 275S, from Co. Rd. 050E, East to Williamsport town limits.

RESOLVED this 5th day of June, 2023.


BOARD OF COMMISSIONERS OF
WARREN COUNTY




Clay Andrews, President



Craig Greenwood


John Comer

ATTEST:



Robin Weston-Hubner, Auditor of Warren County